



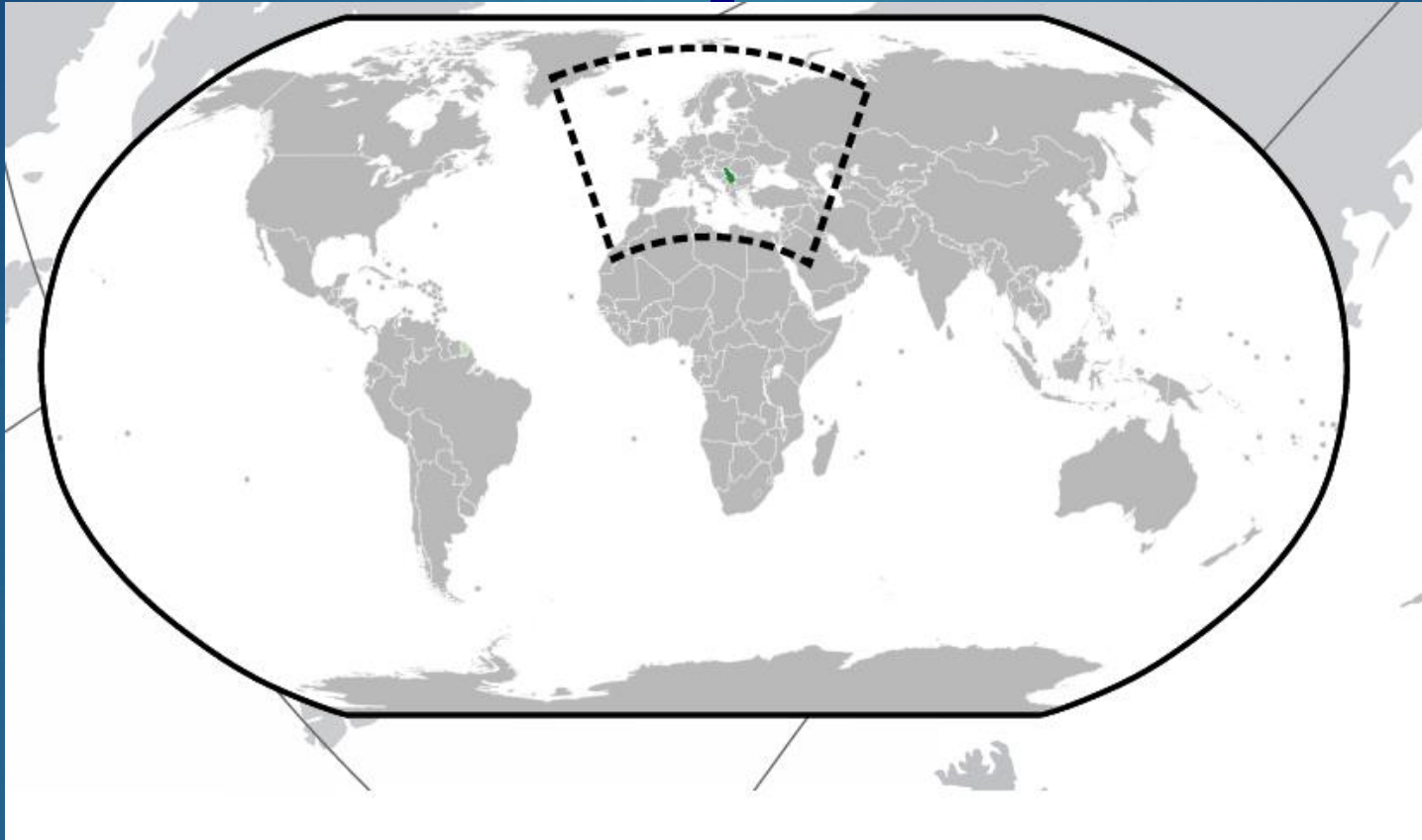
eTwinning project

“Tourism symbols of my country”

“Tourism symbols of my country”

- ▶ Type of the project: eTwinning project
- ▶ Name: Tourism symbols of my country
- ▶ Countries: Turkey, Serbia
- ▶ Participants:
 - 1) Uluslararası Murad Hüdavendigâr Anadolu İmam Hatip Lisesi
 - 2) Technical school „Drvo art“
- ▶ Date: May 2023.

“Tourism symbols of my country”



Serbia on the map of the world

“Tourism symbols of my country”



Serbia on the map of Europe

“Tourism symbols of my country”



Serbia on the map of Europe

“Tourism symbols of my country”

- ▶ Fruška gora mountain
- ▶ Avala mountain
- ▶ Rtanj mauntain

Created by students:

Ana Marija Jelačić and Dejan Majkić

-FRUŠKA GORA MOUNTAIN

-AVALA MOUNTAIN

-RTANJ MOUNTAIN

SERBIA



FRUŠKA GORA




- Fruška gora on the map of Serbia

- **Height: 539 m**
- **Location: Vojvodina
(north part of Serbia)**
- **Island mountain in
the former
Pannonian sea**



**Fruška gora has rich nature
and has many beautiful
locations for visitors.**



Also, there are a large number of monasteries, more than 15 of them.





AVALA

- Avala on the map of Serbia



- Height: 511 m
- Location: 17 km south of Belgrade (center)



For long time it has been a popular vacation spot for Belgrade residents.




Very attractive structure for many visitors is Avla's tower, which overlooks Belgrade.



**There is, at its peak,
big monument
dedicated to unknown
soldiers from World War 1**



At its peak there was medieval town called Žrnov, which was used as a gate to Belgrade.





RTANJ

- Rtanj on the map of Serbia



- Height: 1565 m
- Location: east Serbia,
200 km away from Belgrade
- a part of Balkan
mountain chain (southern
part of Carpathian mountains)



Rtanj, as well as many mountains in the region, has rich history, and is filled with historical sites.



One of the most interesting facts about Rtanj is its pyramid like shape.



Because of it, there have been rumors of sighting of aliens and many weird abnormalities in the area.



There have also been researchs to determine if Rtanj is naturally or artificially made.

At the base of Rtanj there is interesting tourist attraction called “Vrelo”. It was founded by an engineer who noticed constant changes in energy fields.



There is also rumor that this mountain at its peak pulls in negative energy, and radiates positive energy at “Vrelo” spot.

Because of that, it is believed that “Vrelo” heals many illnesses.






“Tourism symbols of my country”

- ▶ Topčider park
- ▶ Resava cave
- ▶ Devil's town

Created by students:

Sofija Mirčetić and Marija Sitarica



SERBIA

- Devil's Town

- Topčider park

- Resava cave



TOPČIDER PARK



- Belgrade on the map of Serbia

TOPČIDER PARK

- Topčider is a forest park and an urban neighborhood of Belgrade.
- Being close to downtown, it is one of the major locations for relaxation, picnics and fresh air.
- Since the 1930s this great forested area has been the largest "green massif" in Belgrade.



NATURE OF THE PARKA

- Tree planting began after the construction the konak (Konak kneza Miloša) 1830s.
- In the 19th century it was one of the first nursery garden in Serbia.



- In the park, there is a plane tree, which is one of the oldest trees in Belgrade , almost 180-year-old.
- The tree is so big, that there is a dozen pillars that support it.

PLANE TREE



MONUMENTS AND OTHER FEATURES

- Monument to Archibald Rajs
- Four public fountains, of them two are with drinking water
- "Woman harvester" monument, the first park monument in Belgrade
- Stone obelisk erected in the 19th century, is one of the first public monuments in Belgrade



RESAVA CAVE



- Resava Cave on the map of Serbia

RESAVA CAVE



- Resava Cave is a cave in eastern Serbia.
- It is one of the largest cave systems in Serbia.

THE FACTS

- The cave is estimated to be 80 million years old.
- The cave is 80 metres deep.
- The corridors are about 4.5 kilometers long.



DISCOVERY

- Resava cave was accidentally discovered in 1962.
- After being explored for 10 years, the cave was officially opened in 1972.
- In the 2017, a new attraction for the visitors was opened near cave - the Adrenalin park.



DEVIL'S TOWN



- Devil's Town on the map of Serbia

DEVIL'S TOWN

- The formations were scientifically examined and described in 1955.
- "Devil's Town" is a rock formation consisting of about 200 earth towers.
- Located in southern Serbia on the Radan Mountain.



MYTH OF WATER WELL

- There are a lot of myths about the Town.
- Among those myths is the one in which Radan mountain is miraculous, inhabited by the fairies. Annoyed by this harmony, one day the devil sent storm and lightings to the mountain.



MYTH OF WATER WELL



The devil himself came down to Earth and enchanted the water well (Devil's water), casting a spell that everyone who drinks from it would lose his mind.

“Tourism symbols of my country”

- ▶ **Fortress and park Kalemegdan**
- ▶ **National park Tara**
- ▶ **Manasija monastery**

Created by students:

Tamara Jovičić and Anđela Stanojević

SERBIA

Park and fortress Kalemegdan

Monastary Manasija

National park Tara



Park and fortress Kalemegdan

Belgrade on the map of Serbia



☞ Kalemegdan is the largest park in Belgrade. At the same time, it is the most important cultural and historical complex.



Museums, galleries, cultural and historical monuments, the fortress itself, the zoo, fun activities and being able to relax in its nature make Kalemegdan the perfect place to spend an entire day.



☞ It is a fortress located on a ridge above the confluence of Sava and Danube rivers. It is surrounded by greenery and significant cultural and historical monuments and institutions.



Monastery Manasija



Manasija on the map of Serbia



Manasija Monastery

Manasija Monastery is one of the most important orthodox monasteries located in the center of Serbia.

The church is dedicated to the Holy Trinity.

It is one of the most significant monuments of medieval Serbian culture and it belongs to the "Morava school".



Knight festival in Manasija monastery



National park Tara



☞ Tara on the map of Serbia



❧ National Park "Tara" is located at the western border of Serbia.

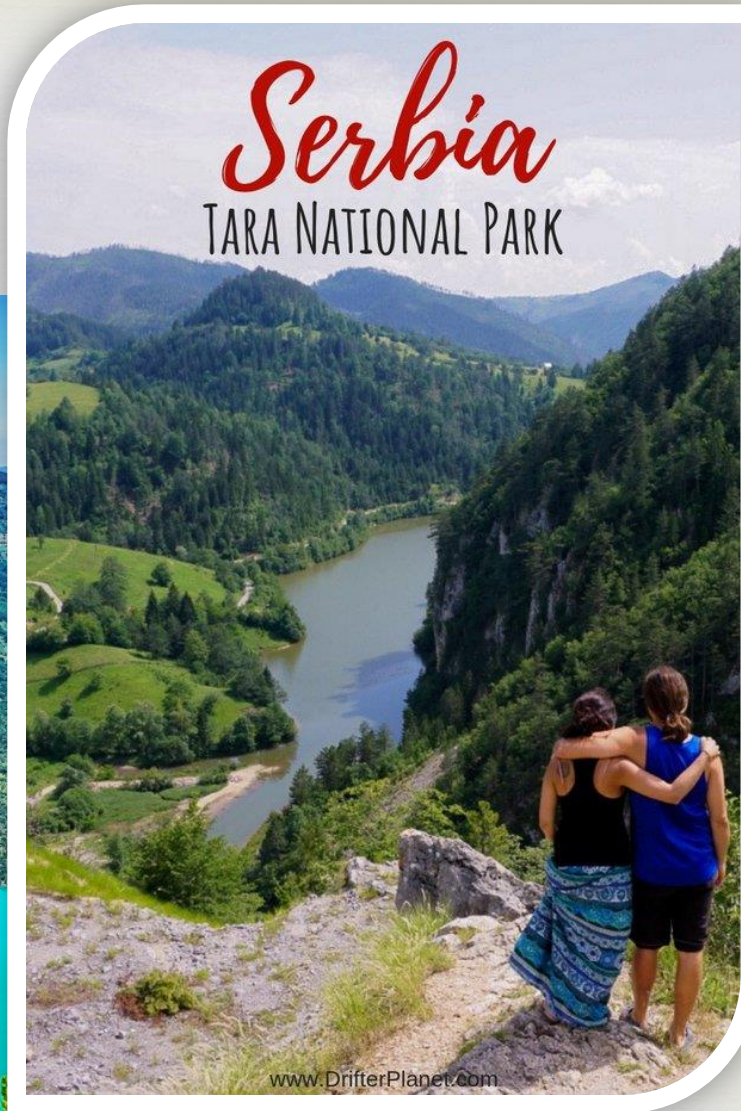
❧ It is a mountainous area and the most important is mountain Tara.



∞ This is a typical forest area, and in terms of preservation and diversity of forest ecosystems, many of which are relict in nature, it belongs to the richest and most valuable forest areas in Europe.



TARA



“Tourism symbols of my country”

Literature and sources:

- 1) *Тврђаве Србије : фортификације, друштвене и војне структуре* (2019). Београд: Data Status.
- 2) Поповић, М. (2006). *Београдска тврђава = The Fortress of Belgrade*. Београд : ЈП „Београдска тврђава“ : Археолошки институт : Завод за заштиту споменика културе града Београда.
- 3) *Чудесна Србија* (2010). Београд: Младинска књига.
- 4) <https://sr.wikipedia.org/sr-ec/%D0%A0%D1%82%D0%B0%D1%9A>
- 5) https://ramondahotel.com/img/planina_rtanj2.png
- 6) https://nimax.rs/wp-content/uploads/2020/09/20200607_114051.jpg
- 7) https://live.staticflickr.com/4724/39042416635_722e7261bb_b.jpg
- 8) https://www.politika.rs/thumbs//upload/Article/Image/2018_10///677z381_avalala-3.jpg
- 9) <https://www.militaryshop.rs/wp-content/uploads/2021/04/HAVALA.jpg>
- 10) https://www.srbijanadlanu.rs/wordpress/wp-content/uploads/2020/06/Fruska-gora-2%D0%B1-flickr.com_.jpg
- 11) <https://izleti-srbija.rs/wp-content/uploads/2021/01/Fruska-gora-panoramski-pogled.jpg>
- 12) https://srbijazamlade.rs/fajlovi/product/fruska-gora-ledinacko-jezero-zmajevac-vrdnik-45472401-2061929433827524-6445087955135496192-n_609324b519b8c.jpg
- 13) <https://www.serbia.com/wp-content/uploads/2016/05/staro-hopovo-1.jpg>
- 14) <https://www.idemonaput.rs/wp-content/uploads/2020/11/cov17.jpg>
- 15) http://www.adventureclub.rs/ENG/hiking/tara_hiking_avantura.html
- 16) <https://taradrina.com/turisticka-ponuda/nacionalni-park-tara/>

“Tourism symbols of my country”

Participants from Serbia

Students

- ▶ Ana Marija Jeličić
- ▶ Dejan Majkić
- ▶ Sofija Mirčetić
- ▶ Marija Sitarica
- ▶ Tamara Jovičić
- ▶ Anđela Stanojević

Menthor

- ▶ Marija Krpić